

Seton Hall Prep GBP Building Bridges 5K

THE FOLLOWING MARKS ARE DESCRIBED RELATIVE TO RUNNING DIRECTION.

Start: Facing Southwest on the path around the Orange Reservoir, Cherry Lane (West side) 15ft 3in **AFTER** the 10th Southwest Blue Lighting Pole from the Boat House Shelter.

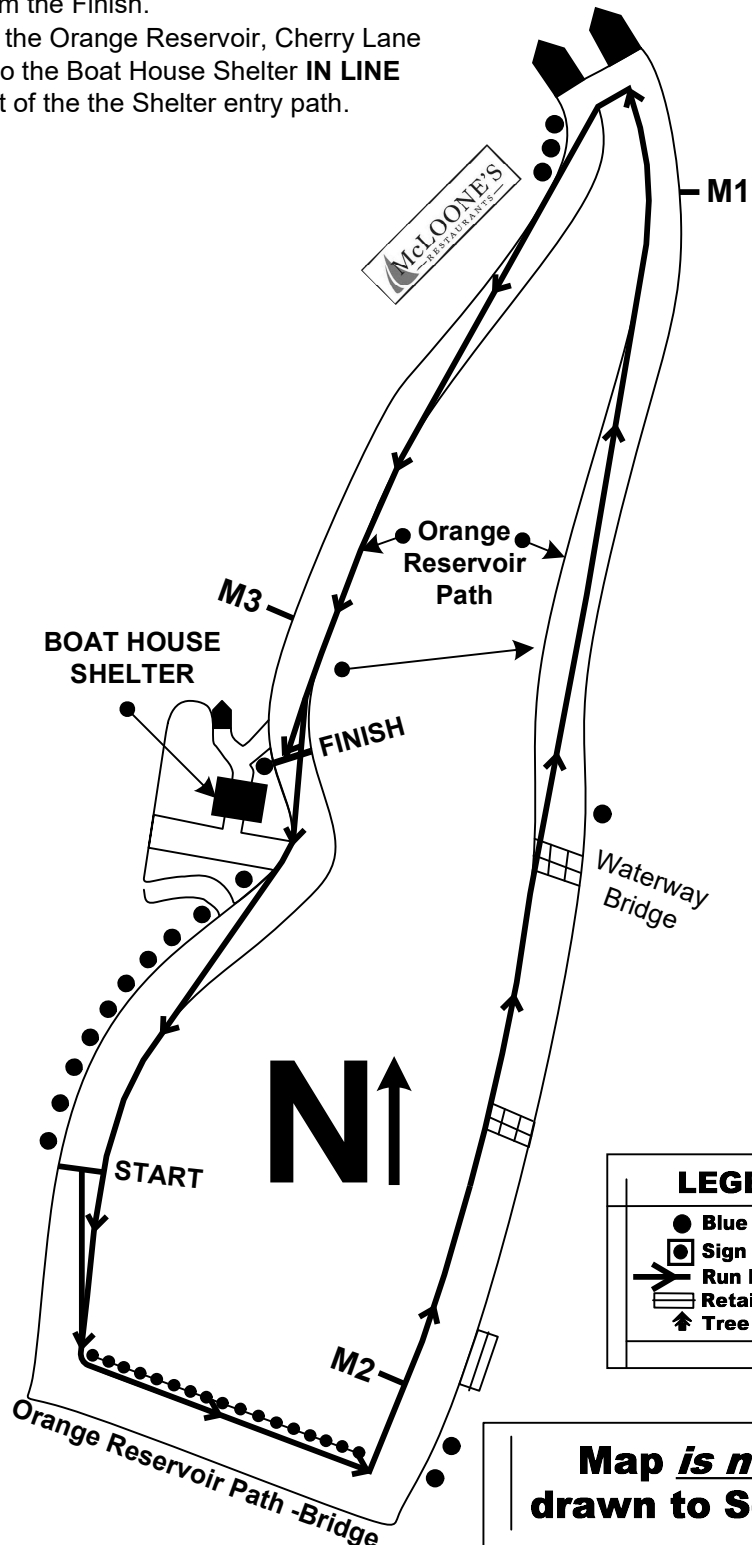
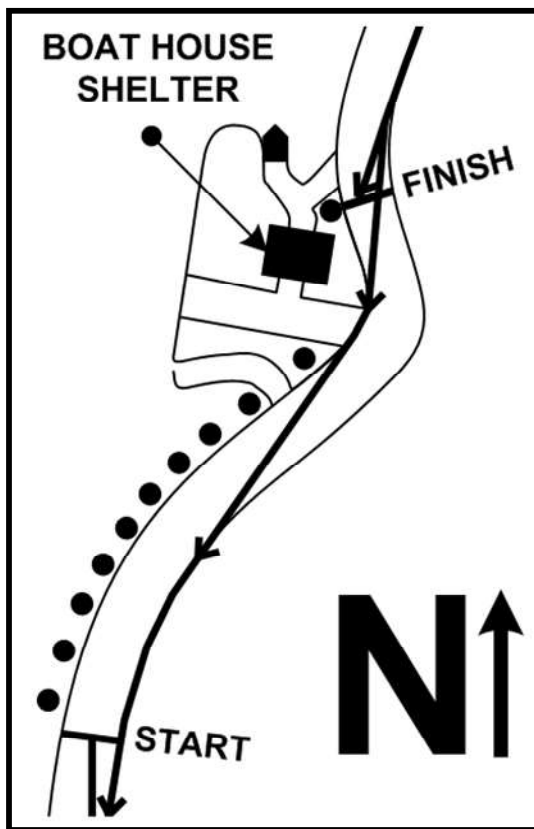
Mile 1: Facing North 21ft 9in **AFTER** the Blue Lighting Pole that is in line with the Southern Edge of the Essex Country Recreational Complex (in front of Turtle Back Zoo) adjacent the Recreational Complexes Parking Garage.

Mile 2: Facing Northeast on the path around the Orange Reservoir, Turtle Back Zoo side (East side) between the 2nd Blue Lighting Pole (30ft 7in **BEFORE**) from the Southern Bridge Crossing and the paths retaining wall's (**AFTER** 26ft 9in) North most edge.

Mile 3: Facing Southwest on the path (**AFTER** 33ft 11in) around the Orange Reservoir, Cherry Lane (West side) between the 7th and 8th Blue Lighting Pole from the Finish.

Finish: Facing Southwest on the path around the Orange Reservoir, Cherry Lane (West side) just after the North most walkway to the Boat House Shelter **IN LINE** with the next Blue Lighting Pole due Southwest of the the Shelter entry path.

Notes: Course will be open to park patrons



USATF Certificate #	<input type="text"/>
Effective	<input type="text"/>
From/To:	<input type="text"/>

Measured: 4-2-2017	
Measurer:	<input type="text" value="Ross Mistretta"/>
Phone:	<input type="text" value="917-597-5857"/>
Email:	<input type="text" value="rmistret@optonline.net"/>

LEGEND	
●	Blue L Pole
■	Sign Post
→	Run Direction
▤	Retaining Wall
↑	Tree

Map *is not* drawn to Scale

Apple Chase Run for Life 12K

THE FOLLOWING MARKS ARE DESCRIBED RELATIVE TO RUNNING DIRECTION.

Start: Facing North on West Parkway at the Mandeville Ave intersection 28' 6" North of the inline East to West Utility poles UP 3MW BT10000 at house #18 and UP BT9999PK at house #21 that reside on the opposite Southern corners.

Mile 1: Facing North on West Parkway just **AFTER** the Chilton Hospital Entrance and 18' 3" **AFTER** the sewer grate's northmost edge inline with the Pequannock High School's Southernmost utility gates.

Mile 2: Facing North just **AFTER** *The Glens* (Bedford Dr entrance) housing development entrance and 29' 8" **BEFORE** the Southern edge of the sewer grate and 44' 6" **BEFORE** the fire hydrant.

Mile 3: Facing North just **BEFORE** the West Parkway exit to the RT23 Service interchange with the Boulevard directly **BETWEEN** and **EVEN** with UP BT937PK and the raised sewer grate in the grass just off the curb.

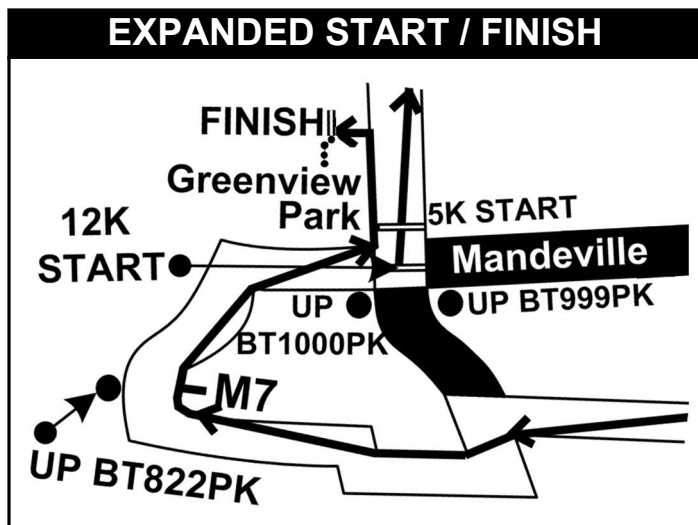
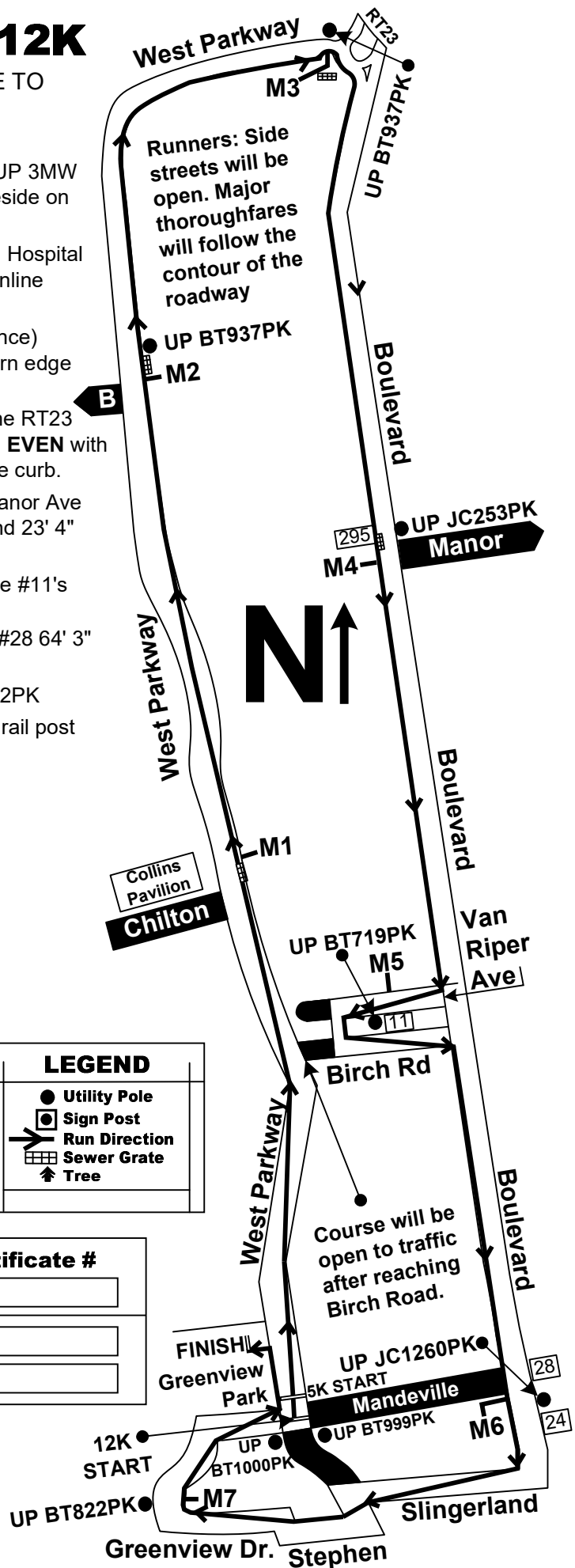
Mile 4: Facing South on the Boulevard at the intersection of Manor Ave at H#295 7' 8" **AFTER** the sewer grate's Southernmost edge and 23' 4" **AFTER** UP JC253PK

Mile 5: Facing West on Van Riper Ave at the midpoint of House #11's driveway 32' 2" **BEFORE** UP BT719PK

Mile 6: Facing South on the Boulevard between House #24 & #28 64' 3" **BEFORE** UP JC1260PK

Mile 7: Facing North on Greenview Dr 52' 9" **AFTER** UP BT882PK

Finish: On Greenview Park access driveway at the first guard rail post on left **BEFORE** the parking area.



LEGEND	
●	Utility Pole
■	Sign Post
→	Run Direction
▤	Sewer Grate
↑	Tree

Measured: 6-1-2017

Measurer:

Phone:

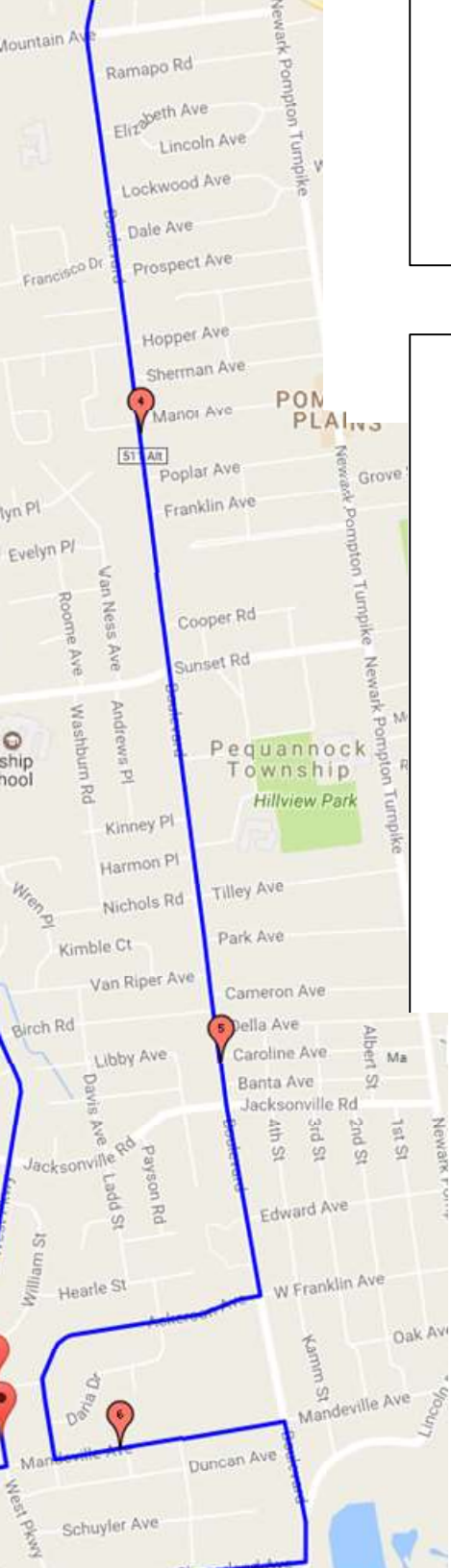
Email:

USATF Certificate #

Effective

From/To:

Map is not drawn to Scale



Finish: Facing West just through the McLOONE'S back exit on the McLOONE'S path perpendicular to the closest blue lighting pole to the South side of the exit. Please check for fluorescent stakes on either side of the walkway denoting the finish line.

All Directions are provided relative to the running direction:

Start: Facing South on the West side of the Orange Reservoir just BEFORE the 14th Blue Lighting Pole from the McLOONE'S back exit. Please check for fluorescent stakes on either side of the reservoir pathway denoting the starting line.

Mile 1: Facing North 29ft. 8in. AFTER the 2nd waterway bridge AND 7ft. 3in. AFTER the adj. Blue Lighting Pole on the East side of the Orange Reservoir. Please check for fluorescent stakes on either side of the pathway denoting the mile marker.

Mile 2: Facing South on the West side of the Orange Reservoir EVEN with fourth (4th) Blue Lighting Pole from the SouthWest end of the Orange Reservoir cross-over walkway. Please check for fluorescent stakes on either side of the reservoir pathway denoting the mile marker.

Mile 3: Facing South 24ft. 1in. BEFORE the third (3rd) Blue Lighting Pole after the North end Bridge (adj Northfield Ave, NW side of the Orange Reservoir). Please check for fluorescent stakes on either side of the pathway denoting the mile marker.

Finish: Facing West just through the McLOONE'S back exit on the McLOONE'S path perpendicular to the closest blue lighting pole to the South side of the exit. Please check for fluorescent stakes on either side of the walkway denoting the finish line.

Participants will proceed South once around the Orange Reservoir in a counterclockwise motion making a complete loop of the Orange Reservoir. Participants will then proceed for a second loop in the same counterclockwise motion until reaching the McLOONE'S back exit where